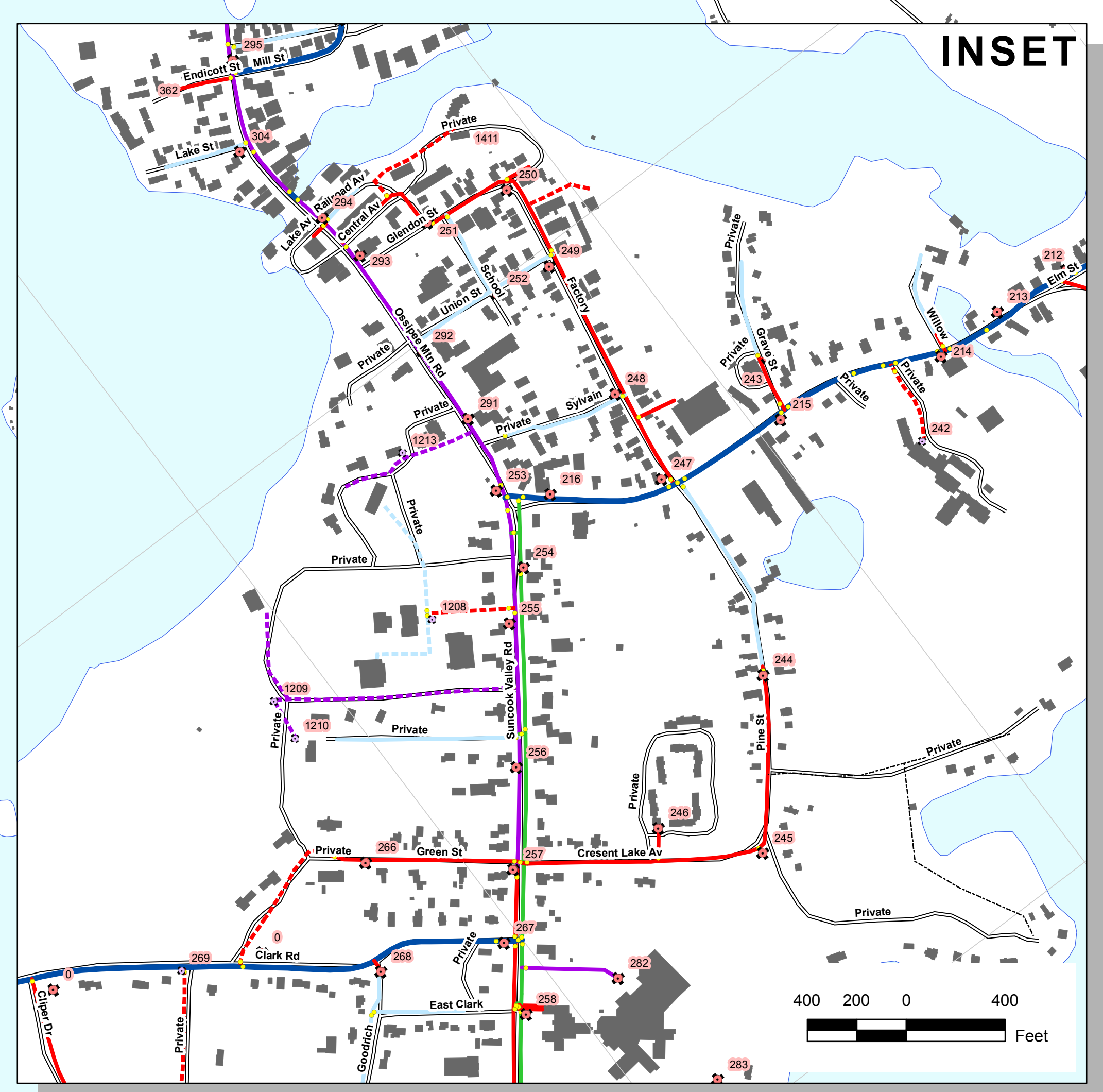
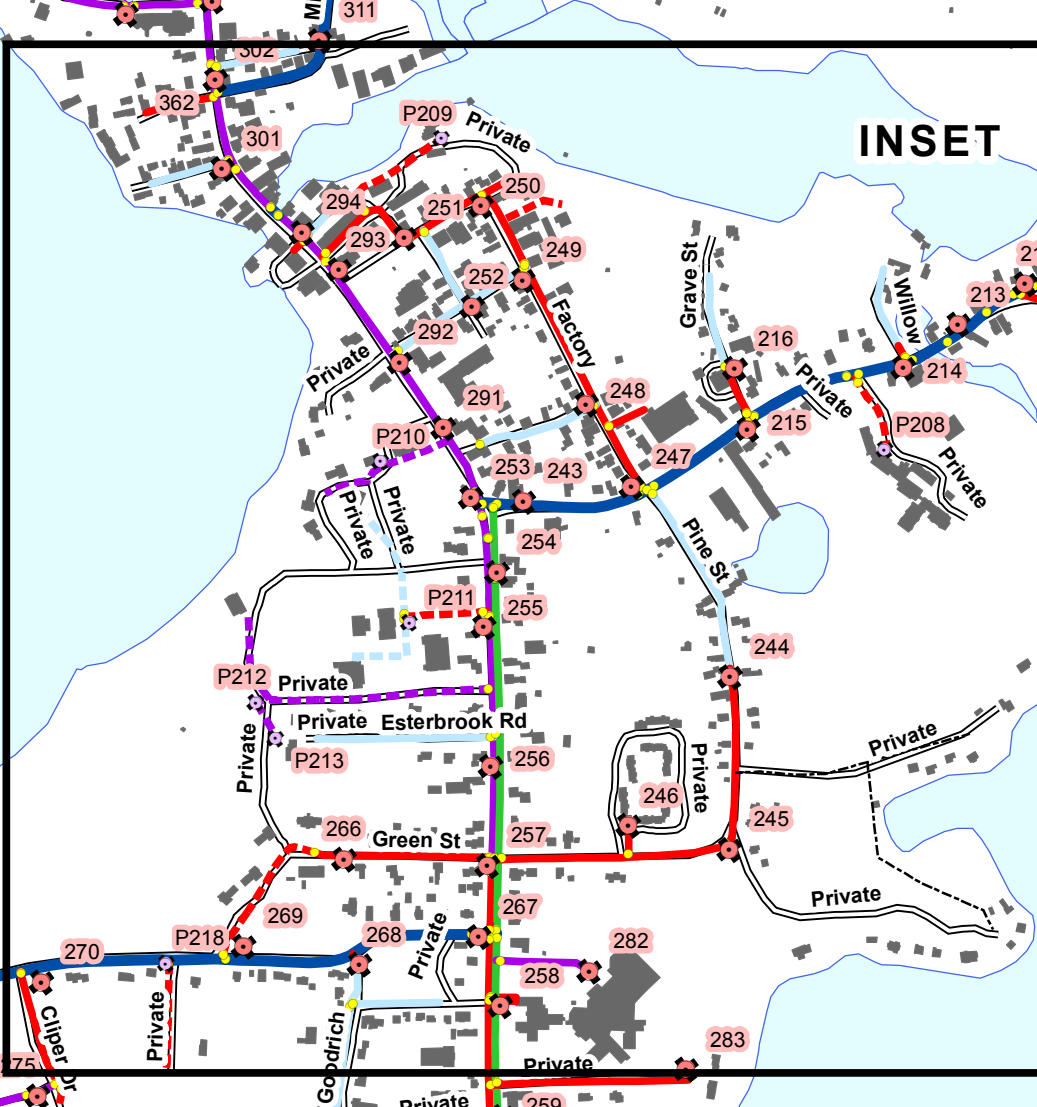
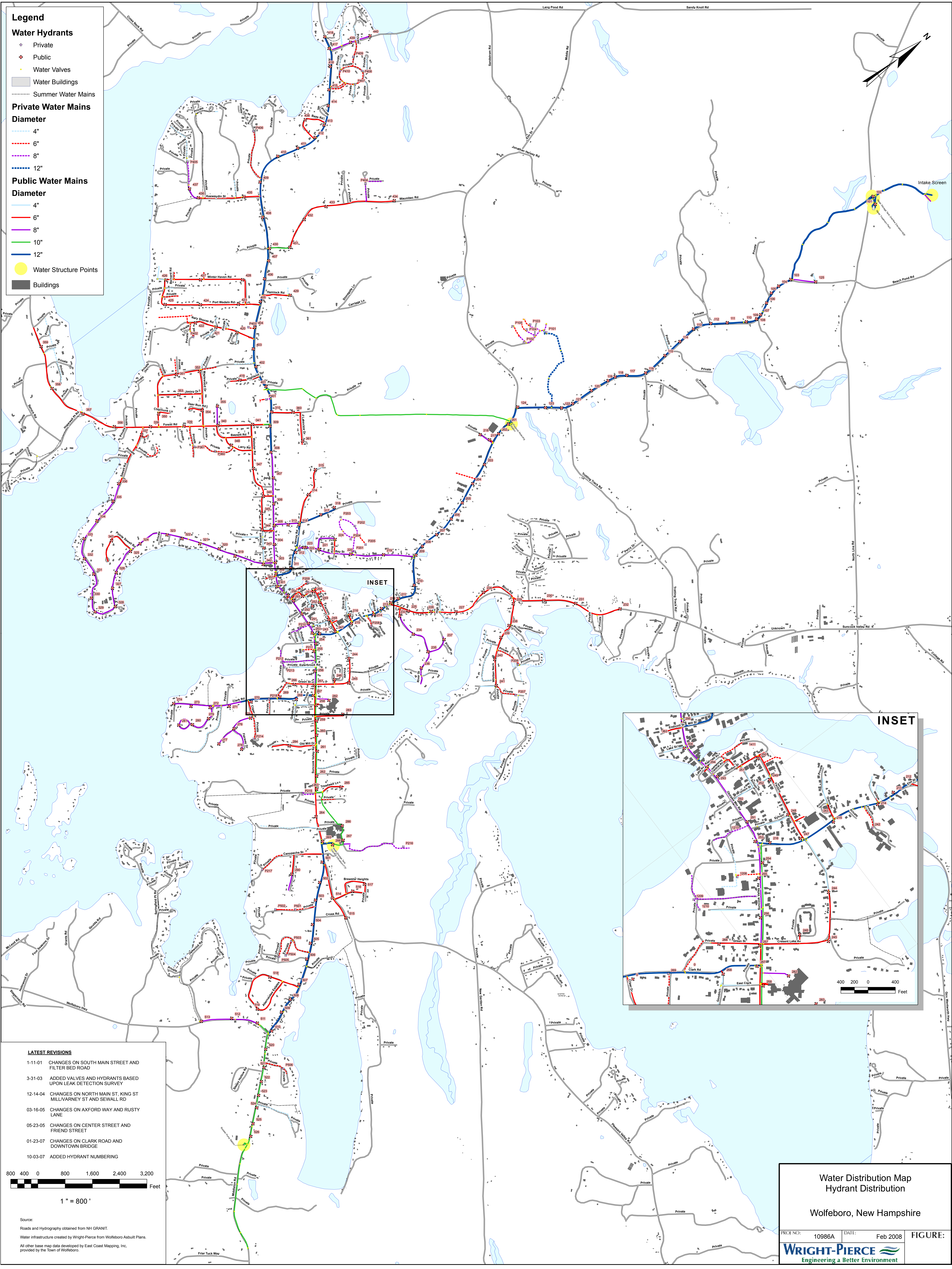
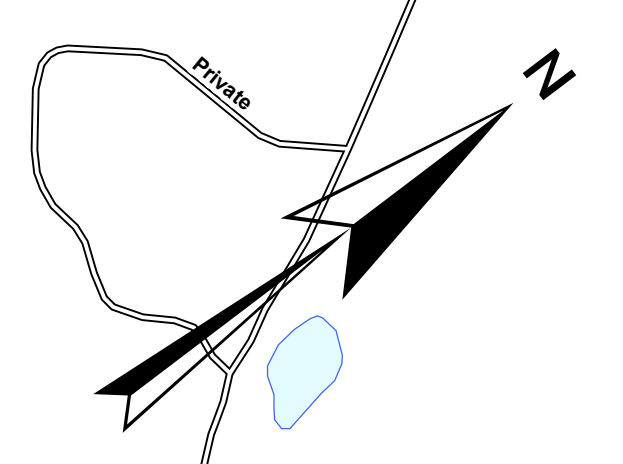
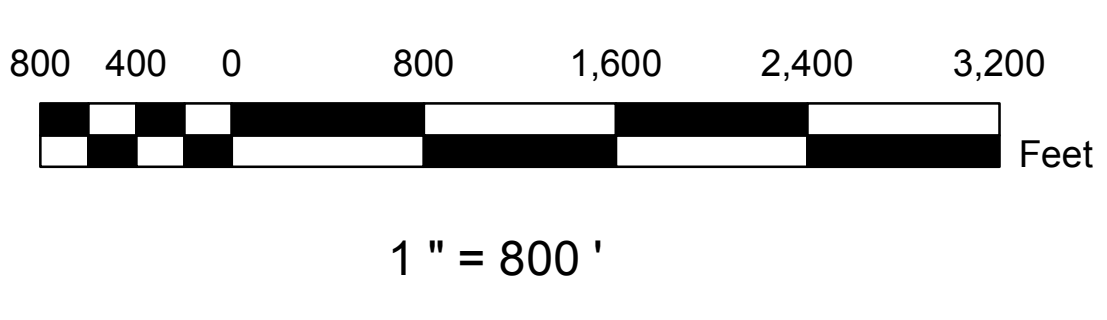


- Legend**
- Water Hydrants**
- ◆ Private
 - ◆ Public
 - Water Valves
- Water Buildings**
- Summer Water Mains
- Private Water Mains**
- Diameter**
- 4"
 - 6"
 - 8"
 - 12"
- Public Water Mains**
- Diameter**
- 4"
 - 6"
 - 8"
 - 10"
 - 12"
- Water Structure Points
- Buildings



- LATEST REVISIONS**
- 1-11-01 CHANGES ON SOUTH MAIN STREET AND FILTER BED ROAD
 - 3-31-03 ADDED VALVES AND HYDRANTS BASED UPON LEAK DETECTION SURVEY
 - 12-14-04 CHANGES ON NORTH MAIN ST, KING ST MILLVARNEY ST AND SEWALL RD
 - 03-16-05 CHANGES ON AXFORD WAY AND RUSTY LANE
 - 05-23-05 CHANGES ON CENTER STREET AND FRIEND STREET
 - 01-23-07 CHANGES ON CLARK ROAD AND DOWNTOWN BRIDGE
 - 10-03-07 ADDED HYDRANT NUMBERING



**Water Distribution Map
Hydrant Distribution**

Wolfeboro, New Hampshire

PROJ NO: 10986A	DATE: Feb 2008	FIGURE:
-----------------	----------------	---------

WRIGHT-PIERCE
Engineering a Better Environment

Source:
Roads and Hydrography obtained from NH GRANIT.
Water infrastructure created by Wright-Pierce from Wolfeboro As-built Plans.
All other base map data developed by East Coast Mapping, Inc. provided by the Town of Wolfeboro.